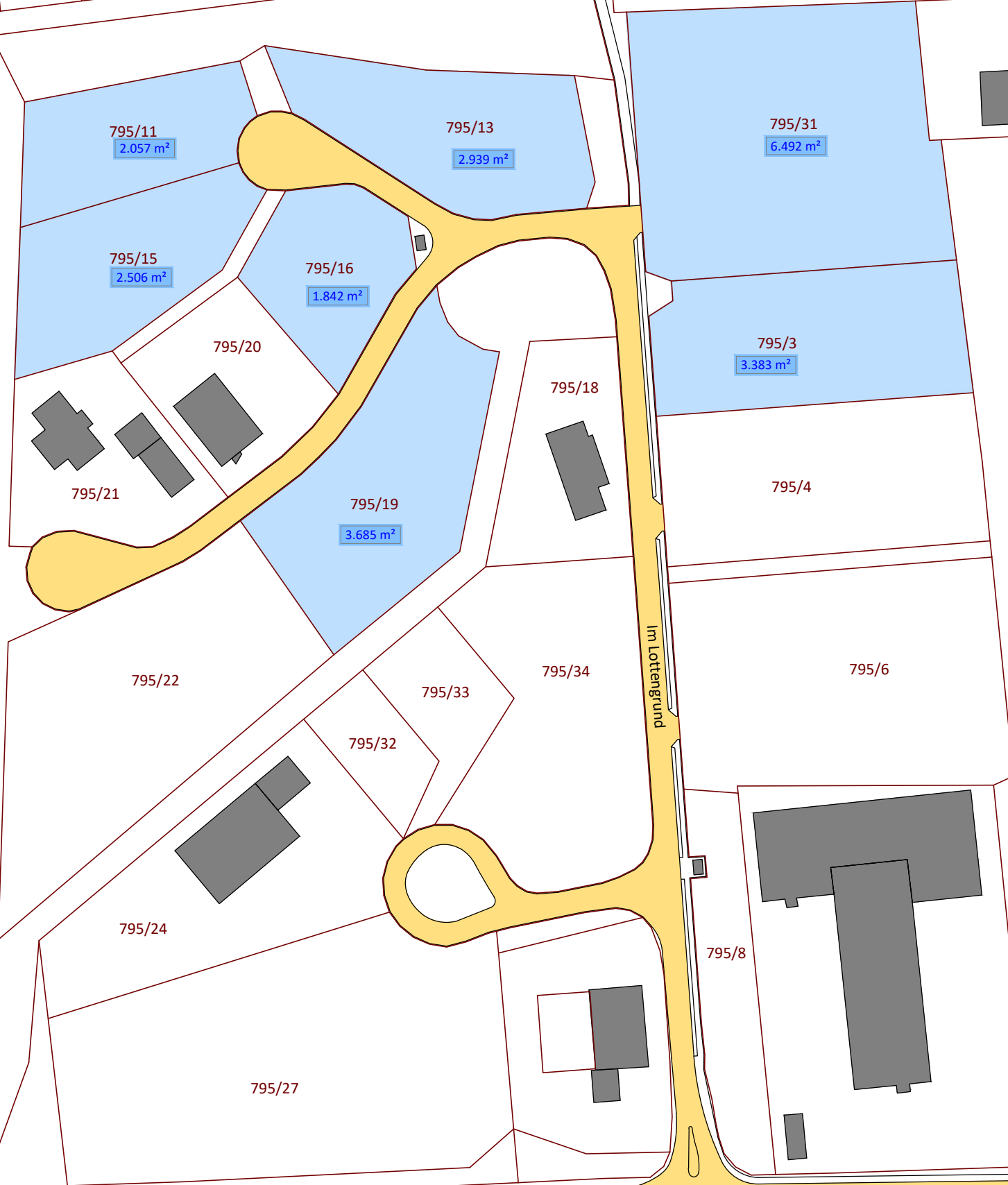


i:\cad\projekte\kaltensundheim_ge\cad\zeichnungen\vermarktung\freiflächen\kaltensundheim-ge_freiflächen_2022-05-03.dwg



795/11
2.057 m²

795/13
2.939 m²

795/31
6.492 m²

795/15
2.506 m²

795/16
1.842 m²

795/3
3.383 m²

795/21

795/20

795/18

795/4

795/19
3.685 m²

795/22

795/34

795/6

795/32

795/33

795/24

795/8

795/27

Mittelsdorfer Straße


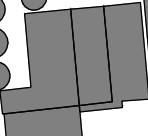
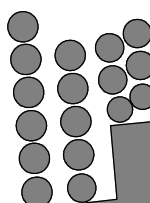
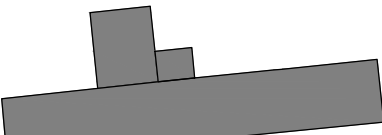
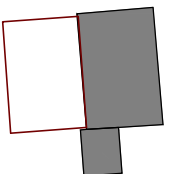
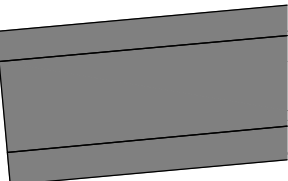

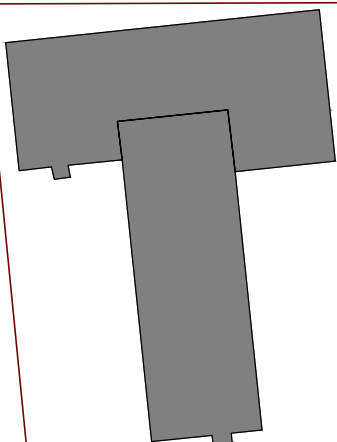
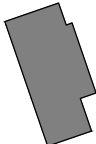
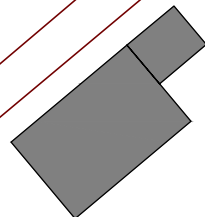
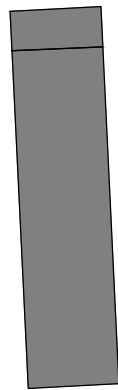

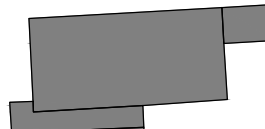
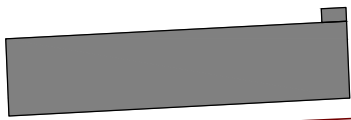

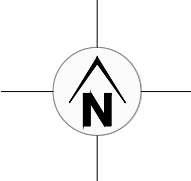
Im Lottengrund

● Vermarktbare Fläche



LEG Thüringen
Mainzerhofstraße 12
99084 Erfurt

PSP 03-0044



Vermarktung

Gewerbegebiet

Kaltensundheim